

PUBLIC SILO TRAIL

START YOUR JOURNEY AT PUBLICSILOTRAIL.COM

VISITOR MAP

PUBLIC SILO TRAIL

Welcome to the PUBLIC Silo Trail; a self-drive art trail taking you on a journey of epic proportions through Western Australia's largest outdoor art gallery.

Spanning 1,000 kilometres of unique landscapes, from green hilly pastures to wide, flat salt lake country, vast open plains to awe-inspiring outcrops, the PUBLIC Silo Trail has transformed towering grain silos across regional Western Australia into sites of world class art.

The trail traverses the agricultural towns of Northam, Merredin, Newdegate, Pingrup, Ravensthorpe and Albany, as well as Katanning, where silos, public walls and transformer boxes are adorned in colourful murals. Painted by internationally acclaimed artists and visible from afar and over treetops, the PUBLIC Silo Trail is art that tells a story - about people and place.

This innovative initiative by Perth cultural organisation FORM in partnership with CBH Group, has transformed Western Australia's regional heartland into an open-air art gallery of epic proportions. See where the journey will take you!

WHERE IT ALL BEGAN

The PUBLIC Silo Trail has evolved from FORM's award-winning PUBLIC festival of art and ideas (2014-2016) which created more than 170 artworks in public spaces across Perth and regional Western Australia. The aim? To enhance public spaces and increase the reputation of Western Australia as a vibrant and unique place to live and visit.

PUBLIC expanded beyond Perth's city limits in 2015 through a partnership with the CBH Group; the State's primary grain handler which has seen six towering silo sites across Western Australia, transformed with beautiful art.

This project was made possible through the joint-funding of the Australian Government through the Building Better Regions Fund, Lotterywest and Western Power. The project was also supported by each Local Government Authority and wider community along the trail.

EXPLORE WESTERN AUSTRALIA'S LARGEST OUTDOOR ART GALLERY



NORTHAM

HENSE and Phlegm

In March 2015 internationally renowned artists HENSE (USA) and Phlegm (UK) transformed eight, 38 metre silos over 16 days, creating Australia's first ever painted silo mural and kickstarting a national trend. Phlegm rendered his signature whimsical characters in fantastical flying machines, while HENSE produced his customary abstract patterns in explosive blocks of fluoro colour.

Northam-Toodyay Road, Northam | 31°38'29.4"S 116°37'41.6"E




MERREDIN

Kyle Hughes-Odgers

In August 2017 Western Australian street artist Kyle Hughes-Odgers completed artworks across four 35-metre high silos outside the Wheatbelt town of Merredin. His work tells a story about Merredin, its natural environment in the colours, its diverse community in the artwork's abstract forms and figures, its landforms and agricultural history in the symbols.

Great Eastern Highway, Merredin | 31°29'07.2"S 118°15'01.2"E



PINGRUP

Evoca1

In September 2018, Miami-based artist Evoca1 painted a 25 metre high artwork in the Great Southern farming town of Pingrup; a tribute to Western Australia's tenacious, resourceful farming communities.

Jolley Road, Pingrup | 33°32'19.2"S 118°30'14.9"E



NEWDEGATE

Brenton See

Native Western Australian wildlife took centre stage in Brenton See's sky-high silo art at Newdegate in June 2018. Emblazoned on canvas are the region's native Western Bearded Lizard, Mallee Fowl, Thigh Spotted Tree Frog and Red-tailed Phascogale.

Maley Street, Newdegate | 33°05'25.0"S 119°01'19.7"E




RAVENSTHORPE

Amok Island

In August 2016 Fremantle-based artist Amok Island created *Six Stages of Banksia baxteri*, a 25 metre high wildflower inspired mural on the CBH Group silos in Ravensthorpe.

Dance Street, Ravensthorpe | 33°34'58.4"S 120°02'20.0"E



ALBANY

The Yok and Sheryo

In March 2018, the dynamic artist duo The Yok & Sheryo took on the CBH Group grain silos, and referenced Albany's pristine environment and sea-life with one very happy-looking marine creature (and local resident), the ruby seadragon.

Viewing: Old Town Jetty, Boat Shed Carpark on Royal Princess Drive, Albany | 35°01'56.5"S 117°53'42.7"E



KATANNING MURALS

In November 2017, WA artists Brenton See, Chris Nixon, Darren Hutchens and Mel McVee, along with Tunisian Karim Jabbari, arrived in the Wheatbelt town of Katanning to paint a series of colourful murals on walls and transformer boxes throughout town. These smaller murals compliment the broader Trail through distinctive and colourful artworks on a street level.

Discover Katanning's many colourful walls and transformer boxes for yourself at publicsilotrail.com/katanning.

STORIES FROM THE SILO TOWNS

Stories From the Silo Towns is a social documentary project highlighting the character of Western Australia's rural residents, through a catalogue of stories, first person interviews, portraits and film. It seeks to capture the intimate values and everyday experiences of the people who call regional Western Australia home. These stories allow us an insight into the people and the industries that are part of the fabric of Western Australia. Pick up your copy for \$20 at the Visitor and Community Resource Centres at each of the silo towns.



TO READ THE STORIES, VISIT PUBLICSILOTRAIL.COM/STORIES/

THINGS WE FOUND ON THE TRAIL

Things We Found on the Trail is a FREE newspaper style publication giving insight into the wonderful communities and towns along the Trail. Discover personal recipes, must see attractions, regional events and community stories, as you discover the Trail.

Grab your FREE copy while stocks last from Visitor Centres and Community Resource Centres along the PUBLIC Silo Trail.

OUR FAVOURITE STOPS ALONG THE TRAIL

While travelling the Trail, why not pull over at some of the regions most unique attractions? Here are some of our favourites:

BILYA KOORT BOODJA

Minson Avenue, Northam

Opened in 2018, this Aboriginal Centre for Nyoongar Culture and Environmental Knowledge is located on the Avon River.

THE CUMMINS THEATRE

31 Bates Street, Merredin

One of the oldest buildings in Merredin and steeped in local history, the Cummins Theatre is open for guided tours.

HAINSWORTH BUILDING AND SKATEPARK

Mitchell Street, Newdegate

With the internal space exhibiting traditional tea rooms and the general store set up of the 30-70's, the Hainsworth Building sits 100m down the road from the newly opened Newdegate Skate Park.

THE STORE CAFÉ | 6343

18-20 Sanderson Street, Pingrup

Homemade food and great coffee. Located in the main street of Pingrup, and purchased by the CRC.

THE PREMIER MILL HOTEL

Corner of Clive Street and Austral Terrace, Katanning

Beautifully restored, the Premier Mill was once home to a cordial factory, flour mill, power station and winery.

RAVENSTHORPE WILDFLOWER SHOW

Dunn Street, Ravensthorpe

During the annual September celebrations, Ravensthorpe celebrates the unique flora of the South East Coast of WA.

THE NATIONAL ANZAC CENTRE

67 Forts Road, Mount Clarence, Albany

An award-winning cultural pilgrimage, immerse yourself in Anzac legend, overlooking the stunning King George Sound.

[f](#) [@](#) #PUBLICSILOTRAIL | @PUBLICSILOTRAIL | @FORMWA

We'd value your feedback!

To help us improve in our ability to deliver relevant and interesting creative projects to regional Western Australia, we would love to hear about your PUBLIC Silo Trail experience. By completing our survey, your responses will help us understand your experience, how your visit has contributed to the region and it will help us to demonstrate the value of projects like these. To start the survey enter the below URL into your internet browser.

PUBLICSILOTRAIL.COM/SURVEY

About FORM

FORM is an independent, non-profit cultural organisation that develops and advocates for excellence in creativity and artistic practice in Western Australia.

We see creativity as a catalyst for positive change, and we believe that the best, most vibrant places to live are the ones that nurture dynamic creativity, showcase cultural diversity, insist on quality, and are shaped with people in mind.

Find out more at form.net.au

For more information on each of the towns along the Trail and what they have on offer, please contact the local Visitor or Community Resource Centres.

Northam Visitor Centre	(08) 9622 2100
Merredin Visitor Centre	(08) 9041 1666
Katanning Visitor Centre	(08) 9821 2634
Pingrup Community Resource Centre	(08) 9820 1101
Newdegate Community Resource Centre	(08) 9871 1791
Albany Visitor Centre	(08) 6820 3700
Hopetoun/Ravensthorpe Visitor Centre	(08) 9838 3062

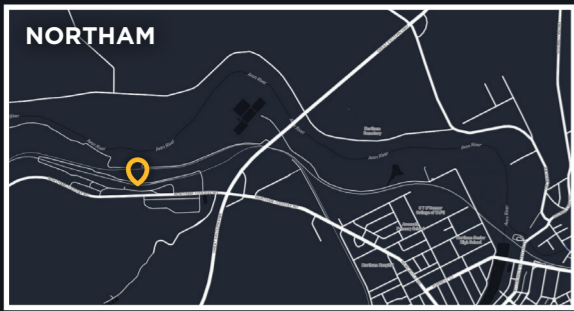
FORM.

Department of Local Government, Sport and Cultural Industries

All images by Biewley Shaylor for PUBLIC Silo Trail 2015 - 2018

Help others find and experience the PUBLIC Silo Trail. Leave a review on Google or Trip Advisor

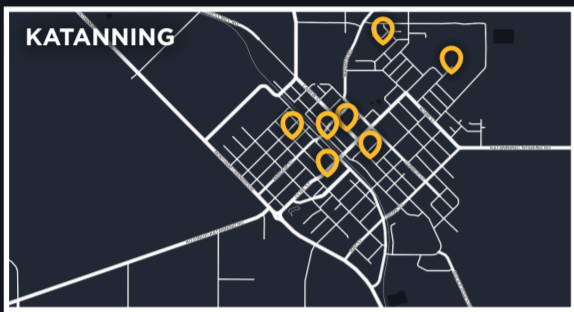
Public Silo Trail



NORTHAM - TOODYAY ROAD



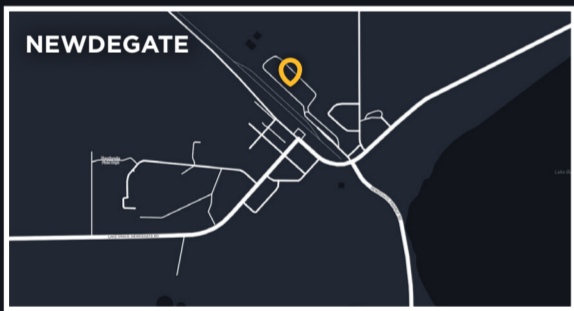
GREAT EASTERN HIGHWAY



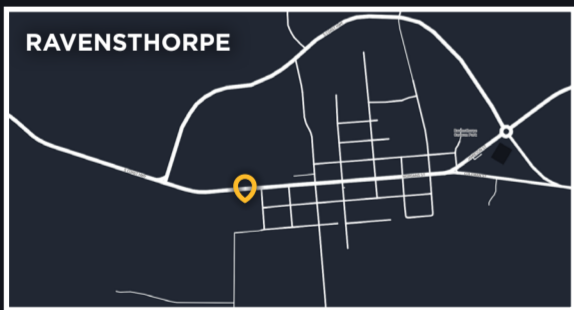
VARIOUS LOCATIONS - OFF CLIVE AND AUSTRAL TERRACE



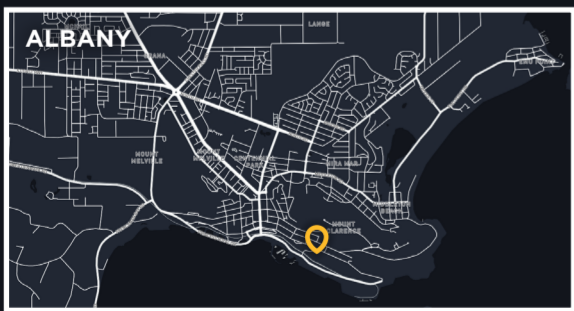
JOLLEY ROAD



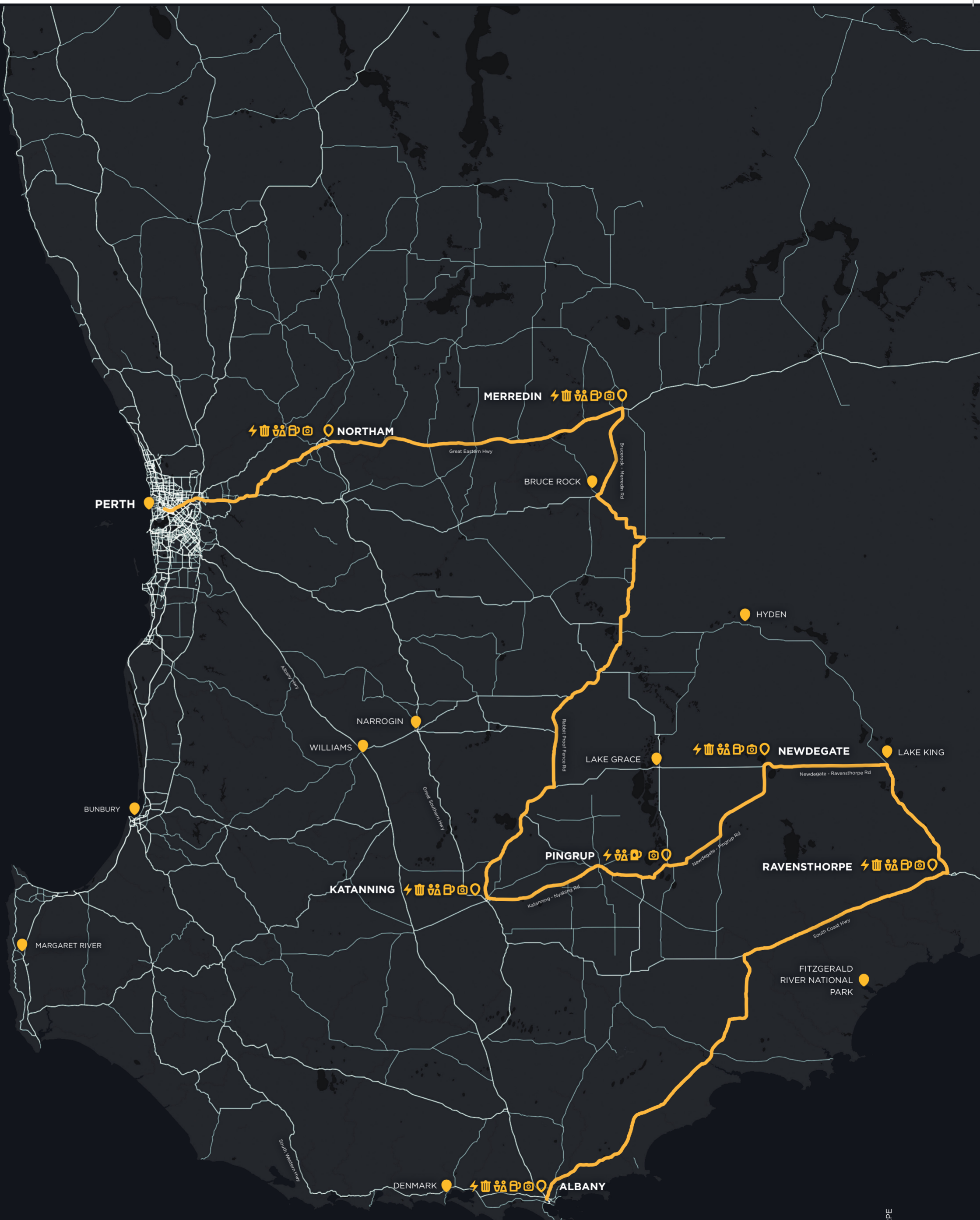
MALEY ROAD



DANCE STREET



VIEWING FROM BOAT SHED CARPARK AND OLD TOWN JETTY ON PRINCESS ROYAL DRIVE



○ SILO LOCATION

● OTHER REGIONAL LOCATIONS

📷 PHOTO OPPORTUNITY

⛽ PETROL STATION

♿ PUBLIC TOILETS

🗑 DUMP SITE

⚡ POWERED/
UNPOWERED SITES

⛽ DIESEL ONLY

